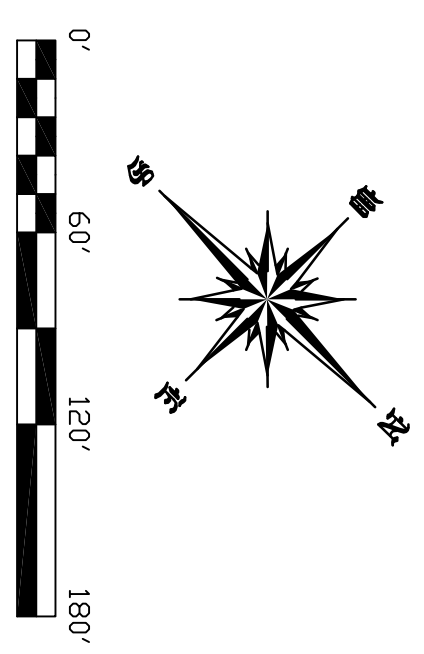


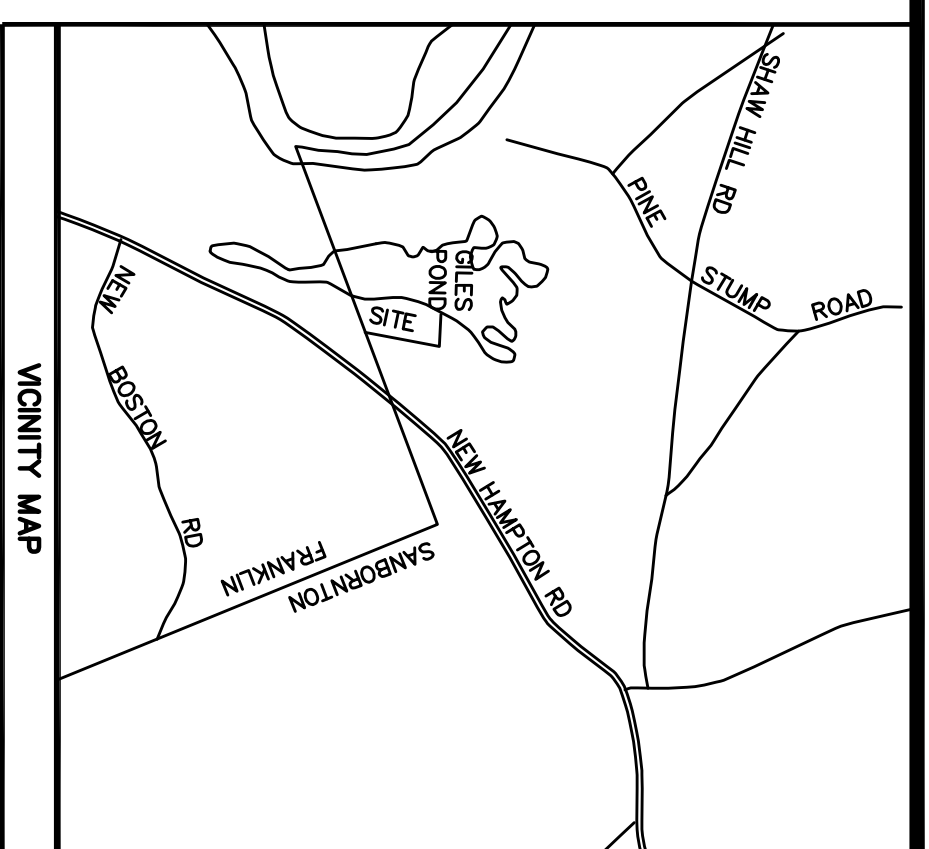
- MAP 25 LOT 19
ARTHUR & TERRI FRANVILLE
25 PARK VIEW DRIVE
EASTON NH 03580
BOOK 2376 PAGE 713
- MAP 25 LOT 20
ARTHUR & TERRI FRANVILLE
351 SUGAR HILL ROAD
EASTON NH 03580
BOOK 2510 PAGE 127
- MAP 25 LOT 46
DANIEL & KARA DOWNES
29 PARK VIEW DRIVE
SAMBORNTON NH 03269
- MAP 25 LOT 48
BELVEAU
29 PARK VIEW DRIVE
SAMBORNTON NH 03269
- MAP 25 LOT 34
TOWN OF SAMBORNTON
SAMBORNTON NH
03269
- MAP 25 LOT 49
DANIEL & KARA DOWNES
29 PARK VIEW DRIVE
SAMBORNTON NH 03269
- MAP 25 LOT 50
DANIEL & KARA DOWNES
29 PARK VIEW DRIVE
SAMBORNTON NH 03269



GENERAL NOTES:

- 1.) THE REASON FOR THIS PLAN IS TO DOCUMENT THE ACTUAL LOCATION OF MOUNTAIN VIEW PARK DRIVE (A PRIVATE ROAD) IN SAMBORNTON NH. SEE PLAN TITLED "BOUNDARY PLAN ASSESSORS MAP 25 LOS 19 & 29 & 37, WILLIAM D. & SHIRLEY H. ANDREWS" PREPARED BY GRANITE STATE SURVEYING, INC. RECORDED AT THE BELKNAP COUNTY REGISTRY OF DEEDS DRAWER L51 PLAN #22.
- 2.) LOT CONFIGURATION IS BASED ON THE VOLUNTARY MERGERS DATED JUNE 6, 2016 AND RECORDED IN THE BORD AT BOOK 3038 PAGES 257,259,261,263 & 265. SEE COLORED PLAN PRESENTED TO THE TOWN OF SAMBORNTON TO REFLECT THE LOT CONTRIBUTION, ON FILE WITH THE TOWN OF SAMBORNTON.
- 3.) SURVEY LOCATION OF THE ROAD WAS PERFORMED BY THIS OFFICE ON JULY 2017 WITH AN ERROR OF CLOSURE OF 1:50,000.
- 4.) NORTH ORIENTATION BASED ON MAGNETIC OBSERVATION MADE IN JULY 2017.

THE LIMITS OF THE ROAD SHOWN ARE TO BE THE LIMITS OF AN EASEMENT ALLOWING ACCESS TO THE LOTS SHOWN. LAND UNDER THE EASEMENT IS REMAIN PART OF THE ADJOINING LOTS.



CERTIFICATIONS

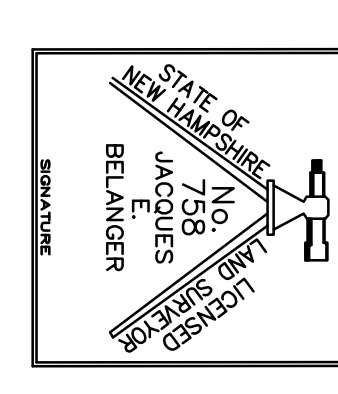
I HEREBY CERTIFY THAT THIS MAP HAS BEEN MADE UNDER MY SUPERVISION.
 DATE _____ LICENSED LAND SURVEYOR

I HEREBY CERTIFY THIS PLAN IS BASED ON AN ACTUAL FIELD SURVEY & HAS A MAXIMUM ERROR OF CLOSURE OF 1:10,000 ON ALL PROPERTY LINES IN & BORDERING THE SUBJECT PROPERTY.
 DATE _____ LICENSED LAND SURVEYOR

I CERTIFY THAT THIS SURVEY PLAN IS NOT A SUBDIVISION PURSUANT TO THIS STATE'S REGULATION OF LANDS AND THE "MAGIC NUMBER" RULE OF PRIVATE STREETS OR NH'S RANDOM ESTABLISHED & THAT NO NEW LOTS ARE SHOWN.
 DATE _____ LICENSED LAND SURVEYOR

I CERTIFY THAT I HAVE FILED A COPY OF THIS PLAN WITH THE PLANNING BOARD OF SAMBORNTON ACCORDANCE WITH RSA 676:18 (1).
 DATE _____ LICENSED LAND SURVEYOR

| LEGEND | |
|--------|------------------------|
| | CONCRETE/GRANITE BOUND |
| | IRON PIPE/PIN |
| | DRILL HOLE |
| | RE-BAR/STEEL PIN |
| | UTILITY POLE |
| | LOT LINE |
| | EASEMENT |
| | EDGE OF GRAVEL |



ROAD LOCATION
PLAN
MOUNTAIN VIEW PARK DRIVE
 (Private)
 SAMBORNTON NH
 BELKNAP COUNTY

PREPARED FOR:
DANIEL & KAREN DOWNES
 29 MOUNTAIN VIEW PARK DRIVE
 SAMBORNTON NH

J.E. BELANGER LAND SURVEYING, PLLC
 LICENSED LAND SURVEYOR
 61 OLD HOPKINTON ROAD, DUNBAR, NH 03846
 * BOUNDARY SURVEYS
 * SUBDIVISIONS
 * LAND PLANNING
 * SEPTIC DESIGN

REVISED 12/13/17
 REVISED 12/12/17
 PLAN DATE AUGUST 2, 2017
 SCALE 1" = 60'
 IN
 SHEET 1 OF 1

TEL (603) 774-3601